


Melling


Lower Hutt, New Zealand

SCALE 1:5,000, Contours 5m



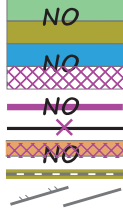
LEGEND

Open land: mowed
 Scattered trees: mowed
 Rough Open land (stripes worse)
 Scattered trees: rough, slow
 Selected forest (stripes worse)
 Riverbed: variable



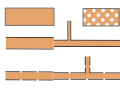
Land: Go and No-Go (More relaxed off-track rules than is usual for MTBO)

Most Forest
 Private, Garden, Unmapped
 River, Sea
 Specific Out of bounds area
 Out of bounds Barrier
 Specific Out of bounds track
 Out of Bounds major road
 Not to be crossed Railway
 Not to be crossed Fence, Wall



MAINTAINED SURFACE, FAST RIDING

Paved area (with trees)
 Sealed roads and paths
 Unsealed but formed roads and paths



UNMAINTAINED SURFACE, MEDIUM

Wide, medium speed
 Single-track, medium



ROUGH/OVERGROWN, SLOW

Wide, slow riding
 Single-track, slow



OBSTACLES, IMPOSSIBLE TO RIDE

Wide, unrideable
 Single, unrideable



STEPS AND STAIRS



UNDERPASS



Bridge, Ford, Obstacle,
 Compulsory direction



Contours

Small hills
 Cliff, Earth bank
 Streams
 Large tower (eg power pylon, windmill)
 Small tower (eg trig beacon)
 Building (some), Canopy
 Statue, Picnic table, Ruin
 Water tank, Manmade object
 Boulders, Group, Field
 Fence, Stone wall, Pipe
 Big tree, small, stump



Other symbols (same as foot-o)

C1

Tracks: the Good, the Bad, and the Ugly

Organiser contact:
Phone 027 2324310

We show bridge footpaths only. Can pass under

SH2

Construction

Riverbed subject to flow, erosion and tides

Riverbed subject to flow, erosion, and tides

We show bridge footpaths only. Can pass under



Map origin

Experimental MTBO/Sprint symbols.
 Base material HCC and LINZ,
 Fieldwork OHV course planners
 over many years. Drawing Michael Wood
 Copyright Orienteering Hutt Valley August 2024
 File huttcbd33ewenmellsc53.occ